


A step-free route from Nelson's Column to St Martin's Theatre.


1




This map takes you from Nelson's Column to St Martin's Theatre.

The journey is around 655 metres long.
It should take around 10 minutes to finish.
If you have difficulty getting about, it could take 14 minutes.


Under each picture is a time-bar to show how much of the journey there is to go.

 = the length of travel for each part of the journey

 = the length of travel already completed



From Nelson's Column turn right to go through or around Trafalgar Square.



Go along Charing Cross Road. Cross to the right side at the National Portrait Gallery.



Keep going up Charing Cross Road. Pass the Garrick and Wyndham's Theatres and Cranbourne Street.

A step-free route from Nelson's Column to St Martin's Theatre.

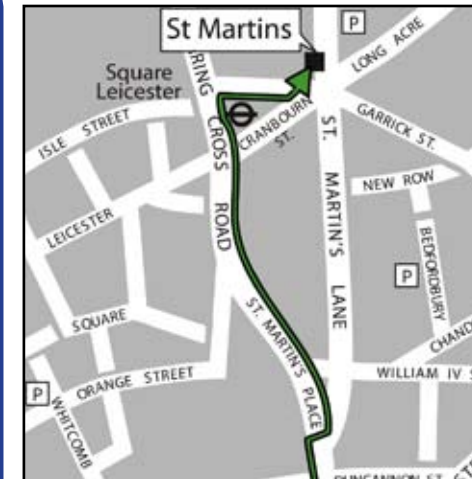
2



Turn right at Litchfield Street and follow the road to West Street.



The theatre is opposite you on the far side of West Street. Cross at the end of Litchfield Street and West Street.



St Martin's Theatre

Address: West Street, London WC2H 9NH
Tickets online: www.officiallondontheatre.co.uk/buy



Theatre access information

Web: www.officiallondontheatre.co.uk
Email: access@solttma.co.uk
Telephone: +44 (0)20 7557 6700



London travel information

Web: www.tfl.gov.uk/journeyplanner
Email: travinfo@tfl.gov.uk
Telephone: + 44 (0)20 7222 1234