



# A step-free route from Westminster underground station to Nelson's Column. 1




This map takes you from Westminster underground station to Nelson's Column.

The journey is around 865 metres long.  
It should take around 14 minutes to finish.  
If you have difficulty getting about, it could take 20 minutes.

Under each picture is a time-bar to show you how much of the journey there is to go.

 = the length of travel for each part of the journey.

 = the length of travel already completed.



From Westminster Station turn right and go along Bridge Street. You will cross Canon Row, a cobbled pedestrian road.



Turn right at Parliament Street and go along Whitehall. Stay on the right side of the road.



Pass Horse Guards Parade on the left. Cross Great Scotland Yard and Craig's Court. Nelson's Column is ahead of you.

# A step-free route from Westminster underground station to Nelson's Column. 2



Bear right at the end of Whitehall. Cross at the traffic lights to reach Trafalgar Square and Nelson's Column.



### Tickets online

[www.officiallondontheatre.co.uk/buy](http://www.officiallondontheatre.co.uk/buy)



### Theatre access information

Web: [www.officiallondontheatre.co.uk](http://www.officiallondontheatre.co.uk)

Email: [access@soltma.co.uk](mailto:access@soltma.co.uk)

Telephone: +44 (0)20 7557 6700



### London travel information

Web: [www.tfl.gov.uk/journeyplanner](http://www.tfl.gov.uk/journeyplanner)

Email: [travinfo@tfl.gov.uk](mailto:travinfo@tfl.gov.uk)

Telephone: + 44 (0)20 7222 1234

Created by Enabled Maps, commissioned by the Visitor Development and Access Initiative (Get into London Theatre), funded and supported by:



MAYOR OF LONDON



[www.enabledmaps.com](http://www.enabledmaps.com)