



# A step-free route from Nelson's Column to Duke of York's Theatre. 1




This map takes you from Nelson's Column to the Duke of York's Theatre.

The journey is around 365 metres long.  
It should take around 6 minutes to finish.  
If you have difficulty getting about, it could take 8 minutes.


Under each picture is a time-bar to show how much of the journey there is to go.

 = the length of travel for each part of the journey


 = the length of travel already completed



1  
From Nelson's Column turn right to go through or around Trafalgar Square.



2  
Keep going along Charing Cross Road. Cross at the island with the statue.



3  
Turn left and cross at the level crossing. Turn right to reach St. Martin's Lane.

# A step-free route from Nelson's Column to the Duke of York's Theatre.



4  
Turn left and go up St Martin's Lane. Wheelchair users should use the road to avoid a missing dropped curb.



5  
The theatre is on the left side. The main entrance is accessible.



## Duke of York's Theatre

Address: St Martin's Lane WC2N 4BG  
Tickets online: [www.officiallondontheatre.co.uk/buy](http://www.officiallondontheatre.co.uk/buy)



## Theatre access information

Web: [www.officiallondontheatre.co.uk](http://www.officiallondontheatre.co.uk)  
Email: [access@solttma.co.uk](mailto:access@solttma.co.uk)  
Telephone: +44 (0)20 7557 6700



## London travel information

Web: [www.tfl.gov.uk/journeyplanner](http://www.tfl.gov.uk/journeyplanner)  
Email: [travinfo@tfl.gov.uk](mailto:travinfo@tfl.gov.uk)  
Telephone: + 44 (0)20 7222 1234