



A step-free route from Nelson's Column to the London Coliseum Theatre. 1





This map takes you from Nelson's Column to the London Coliseum.

The journey is around 340 metres long.
It should take around 5 minutes to finish.
If you have difficulty getting about, it could take 7 minutes.

Under each picture is a time-bar to show how much of the journey there is to go.

 = the length of travel for each part of the journey


 = the length of travel already completed



From Nelson's Column turn right to go through or around Trafalgar Square.



Go along Charing Cross Road. Cross over at the island with the statue.



Turn left and cross at the level crossing. Turn right to reach St. Martin's Lane.

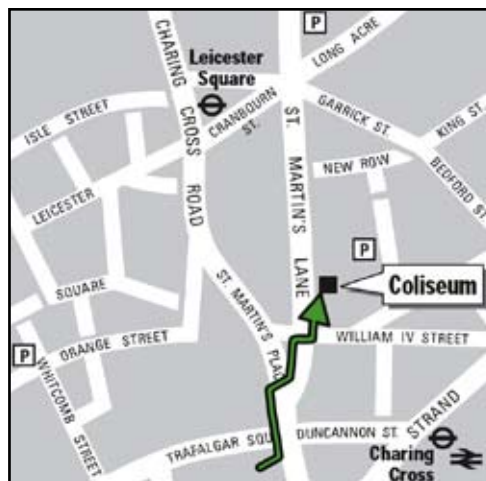
A step-free route from Nelson's Column to the London Coliseum Theatre.

2

4



At the corner of St Martin's Lane cross over at the level crossing area. Turn left and go up St Martin's Lane. London Coliseum has a ramped entrance.



London Coliseum

Address: St Martin's Lane, London WC2N 4ES
Tickets online: www.officiallondontheatre.co.uk/buy



Theatre access information

Web: www.officiallondontheatre.co.uk
Email: access@solttma.co.uk
Telephone: +44 (0)20 7557 6700



London travel information

Web: www.tfl.gov.uk/journeyplanner
Email: travinfo@tfl.gov.uk
Telephone: + 44 (0)20 7222 1234