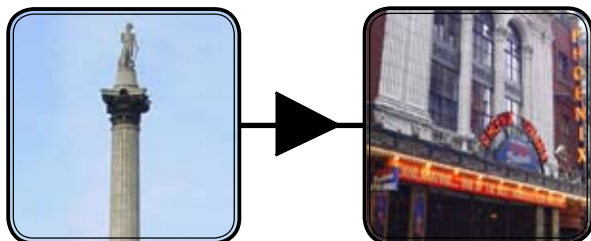


A step-free route from Nelson's Column to the Phoenix Theatre.


1




This map takes you from Nelson's Column to the Phoenix Theatre's main entrance. You will need to ask the Front of House staff at the main doors to open the doors for the accessible entrance in Flitcroft Street.

The journey is around 110 metres long.
It should take around 12 minutes to finish.
If you have difficulty getting about, it could take 17 minutes.


Under each picture is a time-bar to show how much of the journey there is to go.

 = the length of travel for each part of the journey

 = the length of travel already completed



From Nelson's Column turn right to go through or around Trafalgar Square.



Keep going along Charing Cross Road. Cross to the rightside at the National Portrait Gallery.



Keep going up Charing Cross Road. Pass Garrick and Wyndham's Theatre and Cranbourne Street.

A step-free route from Nelson's Column to the Phoenix Theatre.

2



Follow Charing Cross Road on the rightside. Cross Shaftesbury Avenue at Cambridge Circus.



Cross Phoenix Street and turn right and go along Phoenix Street. This street is level.



The theatre is on the left side.



Phoenix Theatre

Address: Charing Cross Road, WC2H OJP
 Tickets online: www.officiallondontheatre.co.uk/buy



Theatre access information

Web: www.officiallondontheatre.co.uk
 Email: access@solttma.co.uk
 Telephone: +44 (0)20 7557 6700



London travel information

Web: www.tfl.gov.uk/journeyplanner
 Email: travinfo@tfl.gov.uk
 Telephone: + 44 (0)20 7222 1234

Created by Enabled Maps, commissioned by the Visitor Development and Access Initiative (Get into London Theatre), funded and supported by:

