

Westminster tube station to Eros, Piccadilly Circus

Westminster tube station, Westminster SW1A 2JR

Eros Statue, Piccadilly Circus W1B 5RD



General journey information

Length: 1,360 metres (about 4,462 feet)

Time: 20-30 minutes (30-45 minutes if you have mobility difficulties or if the area is crowded)



Each picture includes a coloured time-bar to show you the distance completed so far



1 of 9

At Westminster tube station take the lift, located near Exit 4, to street level. As you leave the lift, go straight through the columns towards Big Ben. Once you are on the pavement, turn right onto Bridge Street. Cross Cannon Row (attention: cobbles) and continue to the corner of Parliament Street. Cross over the traffic island to the other side.



2 of 9

Turn right and go up Parliament Street. After 50 metres (about 164 feet) you will reach Bus Stop A (**see last page for information on bus travel to Piccadilly Circus**). Cross King Charles Street and pass the Cabinet War Rooms and 10 Downing Street on your left. Continue along Whitehall. Pass the Scotland Office, Horse Guards and the Household Cavalry Museum (there is an uphill slope) and continue towards Trafalgar Square.



3 of 9


Turn left around the corner of Charing Cross. Immediately cross over the traffic island to the other side of the Mall. Turn right and go around the corner to the left.






4 of 9

Continue a few metres along Trafalgar Square to the first crossing (just before the corner of Spring Gardens). Turn right and cross the street towards the front of Canada House. Turn left and continue to the corner (now Cockspur Street) and turn right.




5 of 9

Just ahead is a traffic island with a horse statue: cross over to it and cross again over Pall Mall East. Turn left and go along to the corner.




6 of 9

Cross over the traffic island in Haymarket to the opposite corner.



7 of 9

Turn right and go up the street, passing New Zealand House and Her Majesty's Theatre.





8 of 9

Cross Charles II Street and continue along Haymarket (there is an increasing uphill slope). Pass the Haymarket Cinema on the left. Cross Norris Street, St James's Market Street and Jerymn Street and continue to the next corner with the horse statue fountain.



9 of 9

Turn left into Coventry Street and continue for about 60 metres (about 197 feet) until you reach the Eros Statue.

You have now reached Eros at Piccadilly Circus.



Theatre access information

Web: www.officiallondontheatre.co.uk

Email: access@solttma.co.uk



London travel information

Web: www.tfl.gov.uk/journeyplanner

Email: travinfo@tfl.gov.uk

Telephone: +44 (0)20 7222 1231

Westminster tube station

Westminster SW1A 2JR

Eros Statue

Piccadilly Circus W1B 5RD



Official London Theatre Guide

A step-free route from **Westminster tube station** to **Eros, Piccadilly Circus**

Westminster tube station to Eros, Piccadilly Circus

Westminster tube station, Westminster SW1A 2JR


Eros Statue, Piccadilly Circus W1B 5RD



Bus route



Each picture includes a coloured time-bar to show you the distance completed so far




1 of 3

At Westminster tube station take the lift, located near Exit 4, to street level. As you leave the lift, go straight through the columns towards Big Ben. Once you are on the pavement, turn right onto Bridge Street. Cross Cannon Row (attention: cobbles) and continue to the corner of Parliament Street. Cross over the traffic island to the other side.



2 of 3

Turn right and go up Parliament Street for about 50 metres (about 164 feet) to bus stop A. Bus numbers 3, 12 and 88 go to Piccadilly Circus.



3 of 3

Get off bus number 3, 12, or 88 at bus stop Y on Regent Street, just below Jermyn Street. Go up to the first corner (uphill slope) and turn right, crossing Regent Street to the other side. Turn left and cross Jermyn Street, continuing up to Piccadilly Circus. Eros is just around the corner to your right.

You have now reached Eros at Piccadilly Circus.

