


A step-free route from Westminster station to **1** Playhouse Theatre.




This map takes you from Westminster Underground station to the Playhouse Theatre.

The journey is around 910 metres long.
It should take around 14 minutes to finish.
If you have difficulty getting about, it could take 20 minutes.

Under each picture is a time-bar to show how much of the journey there is to go.

 = the length of travel for each part of the journey

 = the length of travel already completed



From Westminster Station turn right and go along Bridge Street. You will cross Canon Row, a cobbled pedestrian road.



Turn right at Parliament Street and go along Whitehall. Stay on the right side of the road.




Pass Horse Guards Parade on the left. Turn right at Whitehall Place.


A step-free route from Westminster station to Playhouse Theatre.

2

Official London Theatre Guide



Keep going along Whitehall Place on the left side and cross Whitehall Court, to reach the end of the road.



Go straight ahead towards the bridge and cross Northumberland Avenue at the crossings.



Turn right to go up Northumberland Avenue. (You may need to go around the lift for a level route.)



Cross over Embankment Place to reach the Playhouse.

A step-free route from Westminster station to Playhouse Theatre.

3

Official London Theatre Guide



The Playhouse Theatre

Address: Northumberland Avenue, London WC2N 5DE
Tickets online: www.officiallondontheatre.co.uk/buy



Theatre access information

Web: www.officiallondontheatre.co.uk
Email: access@solttma.co.uk
Telephone: +44 (0)20 7557 6700



London travel information

Web: www.tfl.gov.uk/journeyplanner
Email: travinfo@tfl.gov.uk
Telephone: + 44 (0)20 7222 1234



Created by Enabled Maps, commissioned by the Visitor Development and Access Initiative (Get into London Theatre), funded and supported by:



MAYOR OF LONDON



www.enabledmaps.com